



ICAHD UK

The Israeli Committee Against House Demolitions
تويبالا مده دض ةي لي ئارس إلا ةكرحلا
הוועד הישראלי נגד הריסת בתים

Resisting Apartheid, Building a Shared Democracy

Demolitions & Displacement in the occupied West Bank (including occupied East Jerusalem) and within the state of Israel

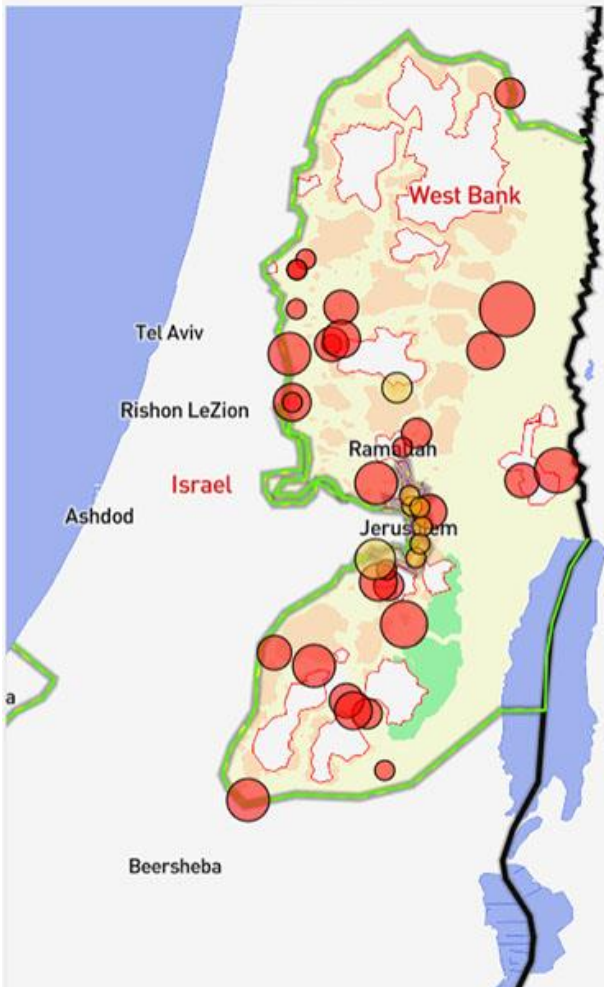


OCHA oPT, 29 November 2022, residential structure, Anata

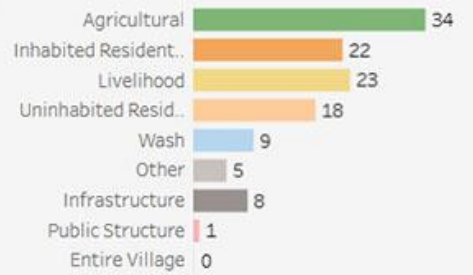
November 2022 Report

House demolition report from November 2022


120 demolished structures




TYPE OF STRUCTURES



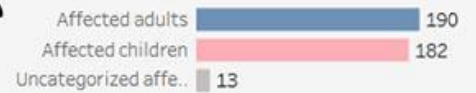
"REASONS"



DISPLACED PERSONS - 93



AFFECTED PERSONS - 385



120 Demolished structures - OPT	0 - Israel	93 Displaced people	385 Other Affected People
---------------------------------	------------	---------------------	---------------------------

Location	Date	Structures Demolished/ Confiscated	Displaced people	Affected people	Reason for Demolition stated by Israel ¹
Jalbun, Jenin	02 Nov 2022	1 inhabited residential structure, 1 uninhabited residential structure	2 adults, 2 children	2 adults	Lack of an Israeli-issued building permit / Area C
Al Walaja, Bethlehem	02 Nov 2022	2 inhabited residential structures, 1 under-construction uninhabited residential structure, 2 agricultural structures	11 adults, 2 children (2 households)	13 adults, 12 children (3 households)	Lack of an Israeli-issued building permit / East Jerusalem (inside the Israeli-defined Jerusalem municipal boundaries)
Tatrit, Hebron	03 Nov 2022	1 agricultural structure, 1 water cistern, 1 retaining wall, 1 mobile latrine, 1 animal-related structure, 1 structure used for storage	0	11 adults, 3 children (2 households)	Lack of an Israeli-issued building permit / Area C
Beitin, Ramallah	03 Nov 2022	2 livelihood structures	0	2 adults, 6 children	Lack of an Israeli-issued building permit / Area C
Bruqin, Salfit	03 Nov 2022	4 livelihood structures	0	10 adults, 3 children (2 households)	Lack of an Israeli-issued building permit / Area C

Location	Date	Structures Demolished/ Confiscated	Displaced people	Affected people	Reason for Demolition stated by Israel ¹
Al Bireh, Ramallah	03 Nov 2022	1 agricultural structure	0	3 people	Lack of an Israeli-issued building permit / Area C
Jabal al Mukabbir, East Jerusalem	05 Nov 2022	1 inhabited residential structure	2 adults, 5 children	0	Lack of an Israeli-issued building permit / East Jerusalem / Self-Demolition
Qibya, Ramallah	06 Nov 2022	1 uninhabited residential structure	0	1 person	Lack of an Israeli-issued building permit / Area C
Shu'fat refugee camp, East Jerusalem	06 Nov 2022	1 under-construction uninhabited residential structure	0	2 adults	Lack of an Israeli-issued building permit / East Jerusalem / Self-Demolition
Beit Hanina, East Jerusalem	07 Nov 2022	1 under-construction uninhabited residential structure	0	4 adults, 6 children (2 households)	Lack of an Israeli-issued building permit / East Jerusalem
Shu'fat, East Jerusalem	07 Nov 2022	1 livelihood structure	0	5 people (2 households)	Lack of an Israeli-issued building permit / East Jerusalem
Beit Jala, Bethlehem	07 Nov 2022	1 uninhabited residential structure	0	4 people	Lack of an Israeli-issued building permit / Area C
Al Mashru' Bedouins, Jericho	07 Nov 2022	2 residential structures, 1 under-construction residential structure, 2 animal-related structures, 1 swimming pool, 1 agricultural structure	0	12 adults, 8 children (5 households)	Lack of an Israeli-issued building permit / Area C
Khallet al Foron, Hebron	09 Nov 2022	4 agricultural structures	0	9 adults, 11 children (3 households)	Lack of an Israeli-issued building permit / Area C

Location	Date	Structures Demolished/ Confiscated	Displaced people	Affected people	Reason for Demolition stated by Israel ¹
Khirbet Musmar, Salfit	13 Nov 2022	3 inhabited residential structures, 3 animal-related structures	7 adults, 8 children (3 households)	0	Lack of an Israeli-issued building permit / Area C
At Taybe, Hebron	14 Nov 2022	2 inhabited residential structures, 2 animal-related structures, 2 solar panel systems	4 adults, 2 children (2 households)	0	Lack of an Israeli-issued building permit / Area C
Qarawat Bani Hassan, Salfit	14 Nov 2022	25 meter-length stone walls, 525 meter-length land fences, 140 iron poles	0	26 adults, 28 children (8 households)	Lack of an Israeli-issued building permit / Area C / Israeli-declared Nature Reserve
Al Maniya, Bethlehem	14 Nov 2022	3 residential structures, 1 water cistern, 3 swimming pools, 1 retaining wall	0	6 adults, 10 children (3 households)	Lack of an Israeli-issued building permit / Area C
Khirbet Jamrura, Hebron	14 Nov 2022	1 water cistern, 1 agricultural structure, stone walls	0	2 adults, 3 children	Lack of an Israeli-issued building permit / Area C
Sur Bahir, East Jerusalem	16 Nov 2022	1 inhabited residential structure	2 adults, 2 children	0	Lack of an Israeli-issued building permit / East Jerusalem
Azzun 'Atma, Qalqiliya	16 Nov 2022	1 uninhabited under-construction residential structure	0	1 adult	Lack of an Israeli-issued building permit / Area C
An Nabi Elyas, Qalqiliya	17 Nov 2022	1 livelihood structure	0	6 adults, 8 children (2 households)	Lack of an Israeli-issued building permit / Area C
An Nabi Elyas, Qalqiliya	21 Nov 2022	1 agricultural structure	0	3 adults, 1 child	Lack of an Israeli-issued building permit / Area C

Location	Date	Structures Demolished/ Confiscated	Displaced people	Affected people	Reason for Demolition stated by Israel ¹
Jayyus, Qalqiliya	21 Nov 2022	1 agricultural structure	0	2 adults, 5 children	Lack of an Israeli-issued building permit / Area C
Duma, Nablus	21 Nov 2022	1 inhabited residential structure, 2 agricultural structures, 1 water reservoir	7 adults, 8 children (3 households)	4 adults, 4 children (2 households)	Lack of an Israeli-issued building permit / Area C
Qibya, Ramallah	23 Nov 2022	4 uninhabited under-construction residential structures	0	**unknown	Lack of an Israeli-issued building permit / Area C
Al Khadr, Bethlehem	23 Nov 2022	2 agricultural structures, 1 water cistern, 1 paved yard (agricultural use)	0	7 adults, 4 children (2 households)	Lack of an Israeli-issued building permit / Area C
Isfey al Fauka, Massafer Yatta, Hebron	23 Nov 2022	1 school	0	7 adults, 21 children	Lack of an Israeli-issued building permit / Area C / Israeli-declared military firing zone (918)
Artas, Bethlehem	23 Nov 2022	1 agricultural structure, 1 mobile latrine	0	2 adults, 3 children	Lack of an Israeli-issued building permit / Area C
Atara, Ramallah	24 Nov 2022	2 agricultural structures	0	10 adults, 14 children (3 households)	Lack of an Israeli-issued building permit / Area B / Israeli-declared archaeological area
Kafr ad Dik, Salfit	24 Nov 2022	3 agricultural structures	0	7 adults, 2 children (3 households)	Lack of an Israeli-issued building permit / Area C
Al Khalayleh, Jerusalem	28 Nov 2022	6 livelihood structures	0	6 adults, 4 children (2 households)	Lack of an Israeli-issued building permit / Area C

Location	Date	Structures Demolished/ Confiscated	Displaced people	Affected people	Reason for Demolition stated by Israel ¹
At Tur, East Jerusalem	28 Nov 2022	1 inhabited residential structure	2 adults, 4 children	0	Lack of an Israeli-issued building permit / East Jerusalem / Self-Demolition
Khallet al Foron, Hebron	28 Nov 2022	1 agricultural structure, 1 latrine	0	6 adults, 3 children	Lack of an Israeli-issued building permit / Area C
Khallet Al Eyadeh, Hebron	28 Nov 2022	2 inhabited residential structures, 1 animal-related structure	4 adults, 11 children (2 households)	0	Lack of an Israeli-issued building permit / Area C
Kafr ad Dik, Salfit	28 Nov 2022	1 uninhabited under-construction residential structure	0	1 adult	Lack of an Israeli-issued building permit / Area C
Isteih, Jericho	29 Nov 2022	2 inhabited residential structures, 1 mobile latrine	4 adults, 3 children (2 households)	0	Lack of an Israeli-issued building permit / Area C
Wa'ar al Beik, Jerusalem	29 Nov 2022	3 residential structures	0	7 adults, 9 children (3 households)	Lack of an Israeli-issued building permit / Area C
Lifjim, Nablus	30 Nov 2022	3 residential structures, 9 livelihood structures, 1 agricultural structure	1 adult	22 adults, 14 children (5 households)	Lack of an Israeli-issued building permit / Area C

TOTAL		120 structures: 27 inhabited residential structures, 13 under-construction uninhabited residential structures, 09 WASH-related structures, 23 livelihood structures, 28 agricultural structures, 09 animal-related structures, 11 other structures	93 people displaced (of which 46 adults and 47 children confirmed)	385 affected (of which 190 adults and 182 children confirmed)	39 incidents on grounds of lacking an Israeli-issued building permit (of which in 03 incidents the structure was Self-Demolished by the owner)
-------	--	--	--	---	--

Notes:

¹. There are four categories of demolitions:

1. Punitive demolitions: Houses demolished as punishment for the actions of people associated with the houses.
2. Administrative demolitions: Houses demolished for lack of a building permit. This happens in Area C and in East Jerusalem, under exclusive Israeli authority, though prior to the existence of Areas A, B & C it occurred in other areas as well. It is important to point out that in almost all cases, Palestinians have no choice but to build "illegally" as permits are rarely granted
3. Land-clearing operations/Military demolitions: Houses demolished by the IDF in the course of military operations for the purposes of clearing off a piece of land (for whatever reason), achieve a military goal or to kill wanted persons as part of Israel's policy of extrajudicial executions..
4. Undefined demolitions: These include mainly demolitions resulting from land-clearing operations and removal of Palestinian populations.

* WASH stands for structures relating to water, sanitation and hygiene.

† In many cases, notably in East Jerusalem, Israeli authorities condition Palestinians to either demolish their properties themselves or have the authorities do so. In an attempt to avoid having to pay the high fee of the Israeli authorities' demolition operation and additional high fines, many Palestinians are forced to self-demolish.

** No additional information was available

Above data is from the United Nations Office for the Coordination of Humanitarian Affairs, Negev Coexistence Forum for Civil Equality, B'Tselem